



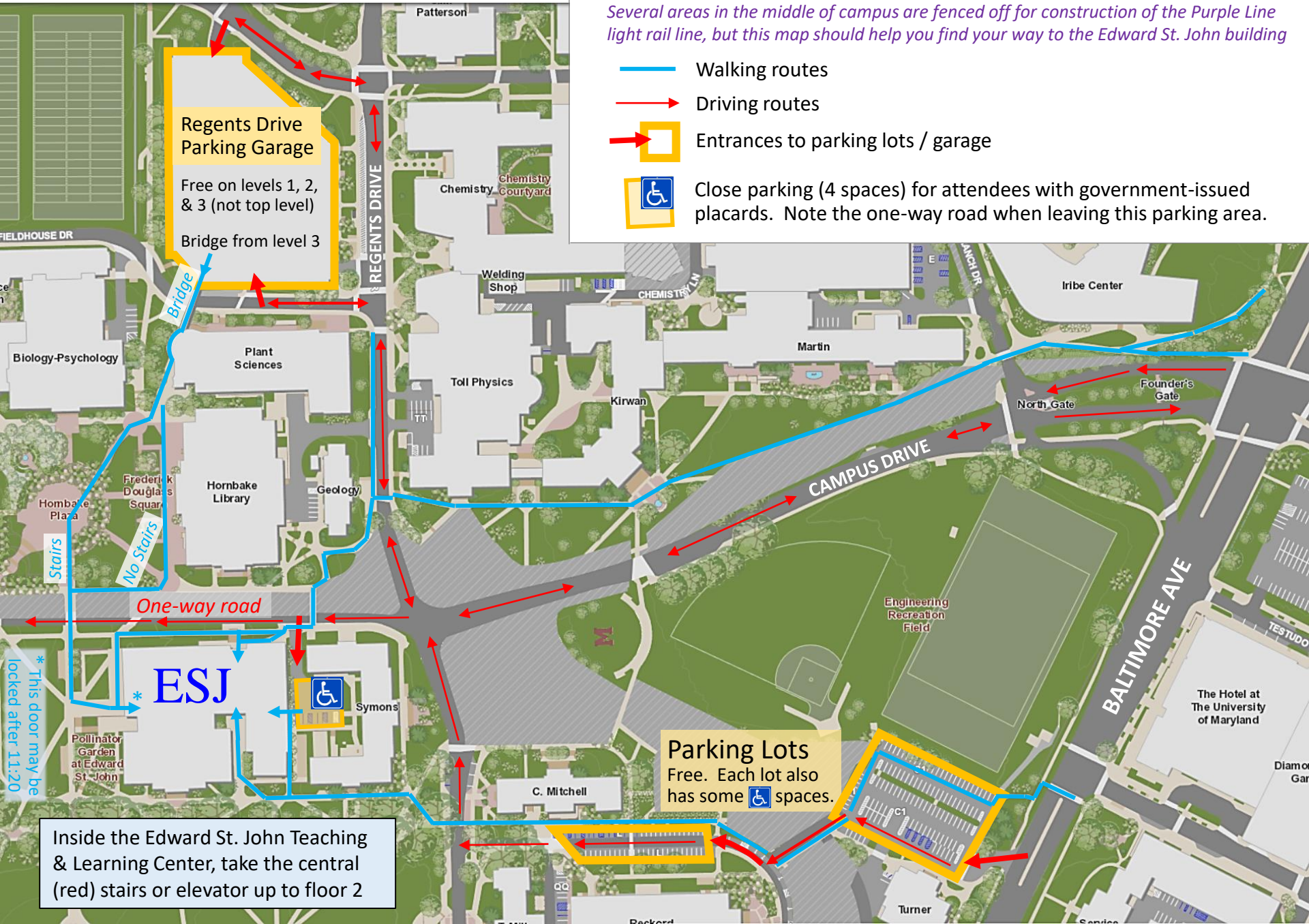


Misner Memorial Symposium **Access Map**

Several areas in the middle of campus are fenced off for construction of the Purple Line light rail line, but this map should help you find your way to the Edward St. John building

-  Walking routes
-  Driving routes
-  Entrances to parking lots / garage
-  Close parking (4 spaces) for attendees with government-issued placards. Note the one-way road when leaving this parking area.



Regents Drive
Parking Garage

Free on levels 1, 2,
& 3 (not top level)
Bridge from level 3

Bridge

REGENTS DRIVE

Plant Sciences

Toll Physics

Kirwan

Martin

Iribe Center

North Gate

Founder's Gate

CAMPUS DRIVE

BALTIMORE AVE

One-way road

ESJ

♿

Symons

Parking Lots
Free. Each lot also
has some ♿ spaces.

Inside the Edward St. John Teaching & Learning Center, take the central (red) stairs or elevator up to floor 2

* This door may be locked after 11:20